

Papua New Guinea

Exclusive Economic Zone Area:
2,399,638 sq. km






Total Area Protected:
22,725 sq. km

Marine Protected Areas: 18
Designated: 16
Established: 0
Proposed: 2

Terrestrial Protected Areas: 39
Designated: 39
Established: 0
Proposed: 0

International Designations: Yes

Designated are recognized or dedicated through legal means. Established are recognized or dedicated through other effective means. Proposed is in a process to gain recognition or dedication through legal or other effective means.

-  **Marine Protected Areas**
-  **Terrestrial Protected Area**
-  **Marine Protected Areas**
-  **Terrestrial Protected Area**
-  **Exclusive Economic Zones**

Project: Southeast Provinces, Papua New Guinea Protected Areas
Pacific Islands Protected Area Portal
Scale: 1:4,612,862

Date Accessed: 2025-06-17
For more information please visit:
<https://pipap.sprep.org/country/pg>

BIOPAMA

From Knowledge to Action for a Protected Planet



Data Disclaimer: Protected areas data was derived from the World Database on Protected Areas (WDPA) dataset (source: www.protectedplanet.net). Exclusive Economic Zone data was derived from Flanders Marine Institute (2019). Maritime Boundaries Geodatabase: Maritime Boundaries and Exclusive Economic Zones (200NM), version 11. Available online at <http://www.marineregions.org/>. <https://doi.org/10.14284/386>. To report any errors, please email pacificprotectedareas@sprep.org