

### Solomon Islands

**Exclusive Economic Zone Area:**  
**1,605,325 sq. km**






**Total Area Protected:**  
**1,887 sq. km**

**Marine Protected Areas: 80**  
**Designated: 35**  
**Established: 40**  
**Proposed: 3**

**Terrestrial Protected Areas: 14**  
**Designated: 6**  
**Established: 6**  
**Proposed: 1**

**International Designations: Yes**

Designated are recognized or dedicated through legal means. Established are recognized or dedicated through other effective means. Proposed is in a process to gain recognition or dedication through legal or other effective means.

-  **Marine Protected Areas**
-  **Terrestrial Protected Area**
-  **Marine Protected Areas**
-  **Terrestrial Protected Area**
-  **Exclusive Economic Zones**

**Project: Makira-Ulawa Province,  
Solomon Islands Protected Areas  
Pacific Islands Protected Area Portal**  
**Scale: 1:1,043,329**  
**Date Accessed: 2025-06-18**  
**For more information please visit:**  
**<https://pipap.sprep.org/country/sb>**