

## Solomon Islands

**Exclusive Economic Zone Area:**  
**1,605,325 sq. km**




**Total Area Protected:**  
**1,887 sq. km**

**Marine Protected Areas: 80**  
**Designated: 35**  
**Established: 40**  
**Proposed: 3**

**Terrestrial Protected Areas: 14**  
**Designated: 6**  
**Established: 6**  
**Proposed: 1**

**International Designations: Yes**

Designated are recognized or dedicated through legal means. Established are recognized or dedicated through other effective means. Proposed is in a process to gain recognition or dedication through legal or other effective means.

-  **Marine Protected Areas**
-  **Terrestrial Protected Area**
-  **Marine Protected Areas**
-  **Terrestrial Protected Area**
-  **Exclusive Economic Zones**

**Project: Tematu Province, Solomon Islands Protected Areas**  
**Pacific Islands Protected Area Portal**  
**Scale: 1:2,949,551**

**Date Accessed: 2025-07-03**  
**For more information please visit:**  
**<https://pipap.sprep.org/country/sb>**

**BIO-PAMA**

From Knowledge to Action for a Protected Planet



Data Disclaimer: Protected areas data was derived from the World Database on Protected Areas (WDPA) dataset (source: [www.protectedplanet.net](http://www.protectedplanet.net)). Exclusive Economic Zone data was derived from Flanders Marine Institute (2019). Maritime Boundaries Geodatabase: Maritime Boundaries and Exclusive Economic Zones (200NM), version 11. Available online at <http://www.marineregions.org/>. <https://doi.org/10.14284/386>. To report any errors, please email [pacificprotectedareas@sprep.org](mailto:pacificprotectedareas@sprep.org)